

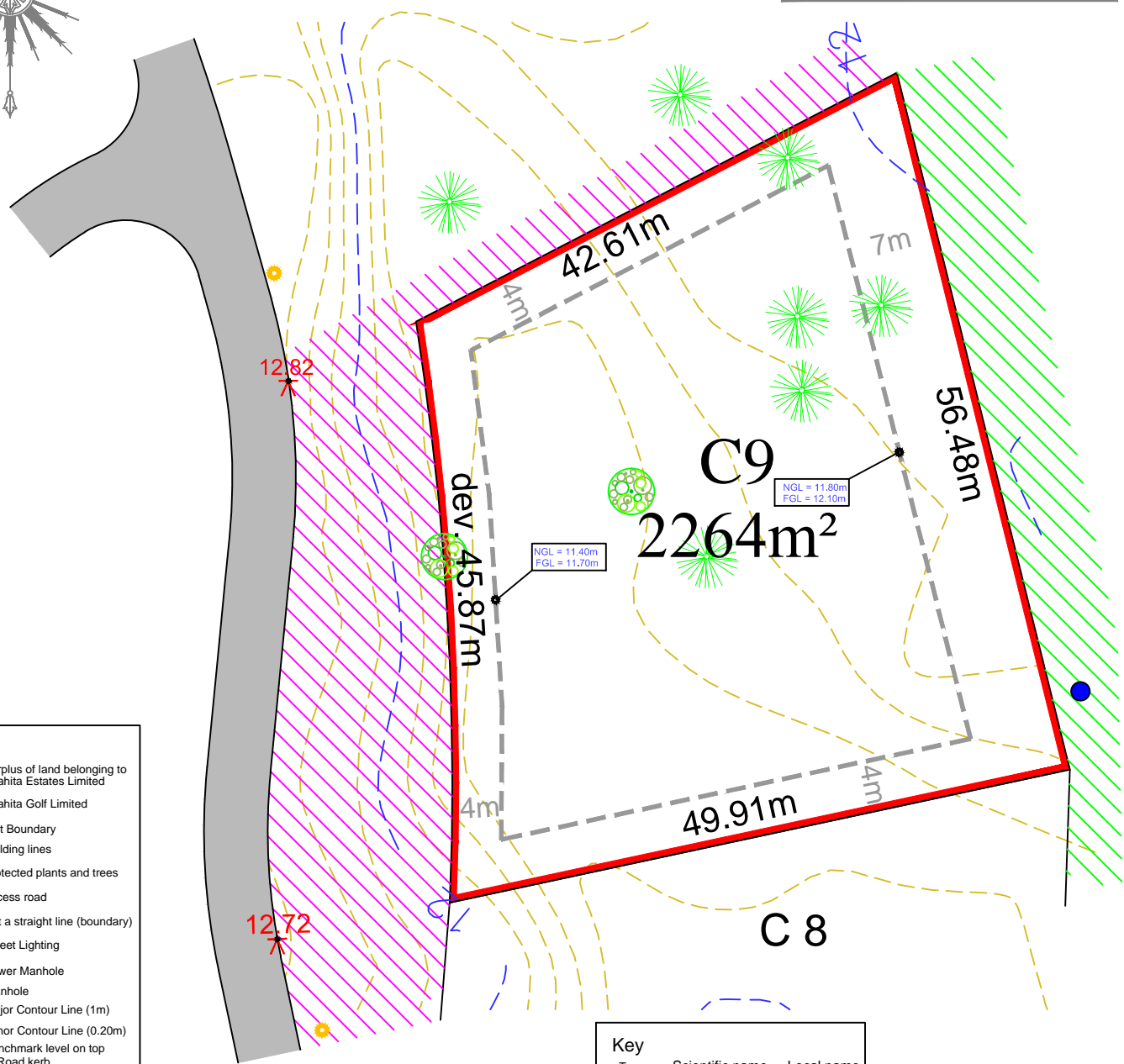
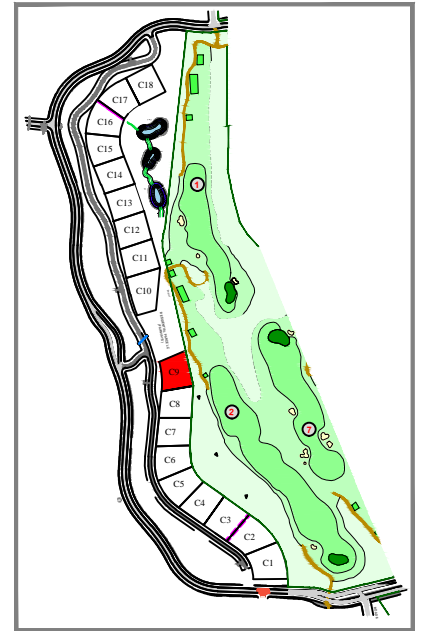

ANAHITA

MAURITIUS



THE FAIRWAYS

WOODVIEW



Key	
	Surplus of land belonging to Anahita Estates Limited
	Anahita Golf Limited
	Plot Boundary
	Building lines
	Protected plants and trees
	Access road
	Dev. Not a straight line (boundary)
	Street Lighting
	Sewer Manhole
	Manhole
	Major Contour Line (1m)
	Minor Contour Line (0.20m)
	Benchmark level on top of Road kerb
	Natural Ground Level
	Finished Ground Level

Key		
Trees	Scientific name	Local name
	Morinda citrifolia	Noni
	Casuarina equisetifolia	Filaos

Scale: 1/500
Size: A4

NOTE:
Benchmark, NGL and FGL levels are in meters above mean sea level.