





















Burnham Wildlife Corridor Gathering Spaces



Legend

- | | | | | |
|---|---|---|---|---|
|  |  |  |  |  |
| Sankofa
for the Earth | Sounding
Bronzeville | La Ronda
Parakata | Set in
Stone | Caracol |
-
- | | | | |
|---|---------------------|---|--|
|  | Divvy Bike Station |  | ADA Accessible Path |
|  | Parking |  | Wood Chip Trail |
|  | Playground |  | Bike Path |
|  | Skate Park |  | Metra Train Station |
|  | Basketball Court |  | Burnham Park |
|  | Outdoor Gym |  | Burnham Wildlife
Corridor Natural Areas |
|  | Restroom (seasonal) |  | .5 mi
.8 km |
|  | CTA Bus Route | | |

How to Access:

- Divvy:** Stations at S. Lake Park Ave. and E. 47th Street and at 31st Street bridge over Lake Shore Drive.
- Public transportation:**
CTA bus routes: 35, 39, 47
Metra Stations: 27th St. and 47th St.
- Car:** Metered parking is available in the lots at 31st Street, 39th Street, and E. 47th Street and Cornell Dr.