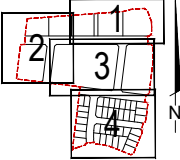






### LEGEND

- GRADING LIMITS
- FILL
- DESIGN CONTOURS @ 1m INTERVALS
- × 0.3 FILL DEPTHS (IN METRES)



**KEY PLAN**

### WARNING

THIS PLAN ONLY INDICATES AREAS OF FILL OF WHICH THE DEVELOPER AND THEIR AGENTS ARE AWARE. IT HAS NOT BEEN CHECKED BY THE DEVELOPER, AND THE DEVELOPER DOES NOT GUARANTEE ITS ACCURACY. IN NO WAY SHOULD THIS PLAN BE READ AS A CONCLUSIVE STATEMENT OF THE FULL EXTENT OF THE FILL THAT MAY BE FOUND ON THE WHOLE LAND DEPICTED. LESSEES AND PURCHASERS SHOULD MAKE THEIR OWN INQUIRIES IN REGARD TO THE EXACT DRAINAGE, GEOTECHNICAL AND FILL CONDITIONS AFFECTING THEIR BLOCKS.

FIRST ISSUE	DESIGN	DRAWN	CHECK	APPROVED	DATE
DC	EH	FH	NPB		30/07/18

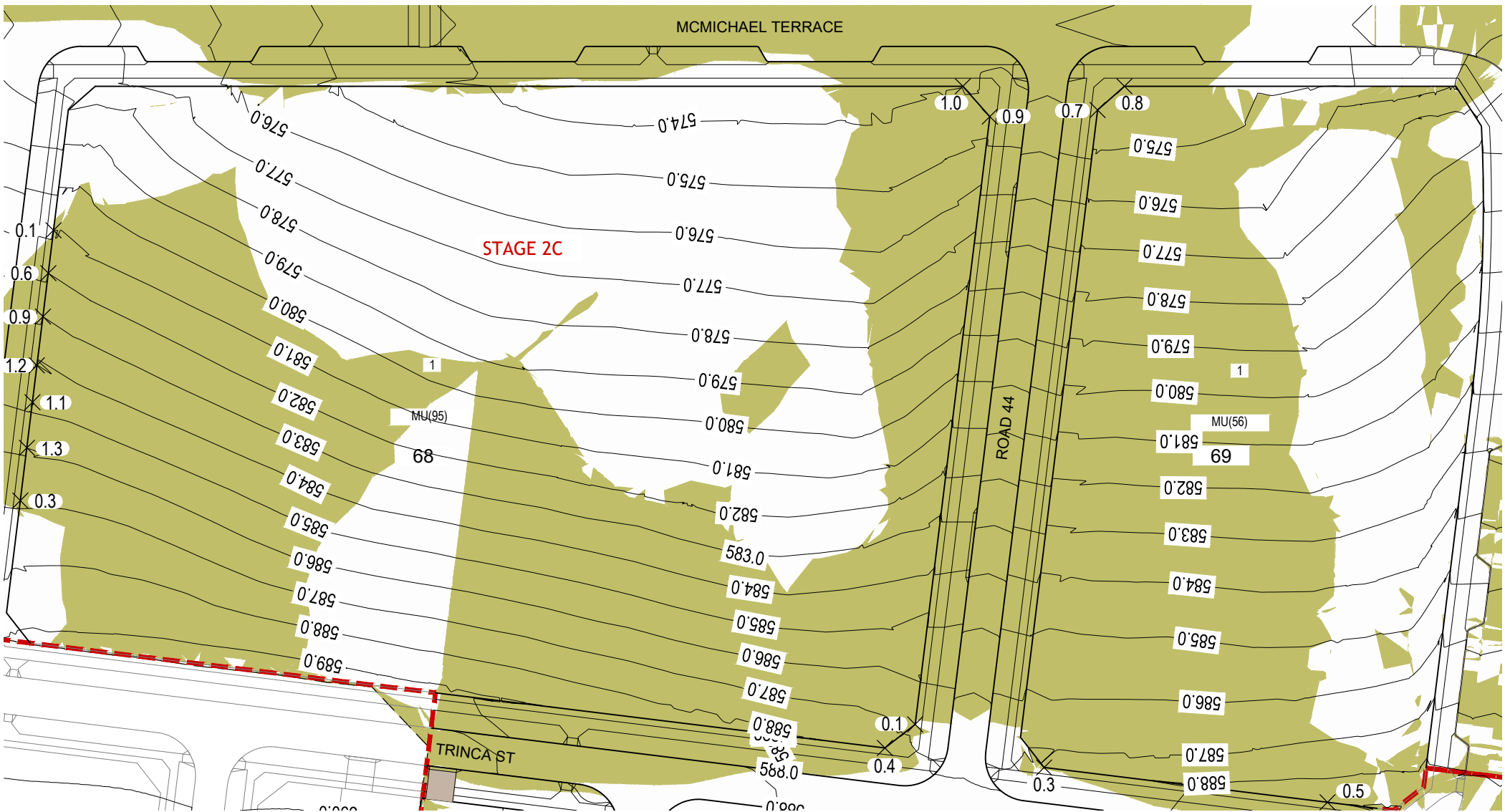
AMENDMENT DETAILS	
NO.	DESCRIPTION

FILE NO.	
PROJECT NO.	



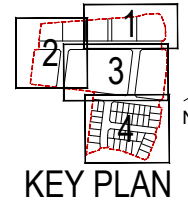
CLIENT: CAPITAL ESTATE DEVELOPMENTS Denman Prospect  
 PROJECT: DENMAN PROSPECT STAGE 2C

DRAWING TITLE: FILL ON BLOCKS PLAN SHEET 2 OF 4  
 DRAWING NUMBER: 15-003035.4-FB02+  
 REVISION: A



### LEGEND

- GRADING LIMITS
- FILL
- DESIGN CONTOURS @ 1m INTERVALS
- FILL DEPTHS (IN METRES)

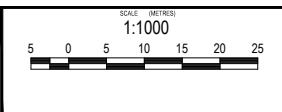


### WARNING

THIS PLAN ONLY INDICATES AREAS OF FILL OF WHICH THE DEVELOPER AND THEIR AGENTS ARE AWARE. IT HAS NOT BEEN CHECKED BY THE DEVELOPER, AND THE DEVELOPER DOES NOT GUARANTEE ITS ACCURACY. IN NO WAY SHOULD THIS PLAN BE READ AS A CONCLUSIVE STATEMENT OF THE FULL EXTENT OF THE FILL THAT MAY BE FOUND ON THE WHOLE LAND DEPICTED. LESSEES AND PURCHASERS SHOULD MAKE THEIR OWN INQUIRIES IN REGARD TO THE EXACT DRAINAGE, GEOTECHNICAL AND FILL CONDITIONS AFFECTING THEIR BLOCKS.

REV	DATE	BY	CHKD	APPD	DESCRIPTION

FILE NO.	
PROJECT NO.	



CLIENT:





PROJECT: DENMAN PROSPECT STAGE 2C

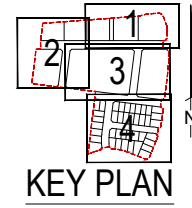
©2016 www.calibreconsulting.co

DRAWING TITLE		FILL ON BLOCKS PLAN SHEET 3 OF 4	
DRAWING NUMBER		15-003035.4-FB03+	
REVISION		A	



### LEGEND

-  GRADING LIMITS
-  FILL
-  DESIGN CONTOURS @ 1m INTERVALS
-  FILL DEPTHS (IN METRES)

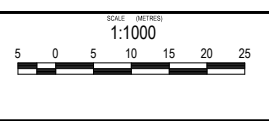


### WARNING

THIS PLAN ONLY INDICATES AREAS OF FILL OF WHICH THE DEVELOPER AND THEIR AGENTS ARE AWARE. IT HAS NOT BEEN CHECKED BY THE DEVELOPER, AND THE DEVELOPER DOES NOT GUARANTEE ITS ACCURACY. IN NO WAY SHOULD THIS PLAN BE READ AS A CONCLUSIVE STATEMENT OF THE FULL EXTENT OF THE FILL THAT MAY BE FOUND ON THE WHOLE LAND DEPICTED. LESSEES AND PURCHASERS SHOULD MAKE THEIR OWN INQUIRIES IN REGARD TO THE EXACT DRAINAGE, GEOTECHNICAL AND FILL CONDITIONS AFFECTING THEIR BLOCKS.

REV	DESCRIPTION	DATE	BY	CHECKED	APPROVED
1	ISSUE FOR PERMIT	30/07/18	DR	AM	
2	AMENDMENT DETAILS	10/07/20	DR	AM	

FILE NO.	SCALE (METRES)	CLIENT
PROJECT NO.	1:1000	Denman Prospect








**FILL ON BLOCKS PLAN**  
**SHEET 4 OF 4**

DRAWING NUMBER: 15-003035.4-FB04+  
 REVISION: A