LEGEND

- STAGE BOUNDARY
- FINISHED SURFACE MAJOR CONTOURS (1.0m) — 620.0
- FINISHED SURFACE MINOR CONTOURS (0.5m)
- FILL
- FILL DEPTH (to nearest 100mm) — x 0.5
- DRIVEWAY LOCATION
- INDICATIVE MULTI UNIT DRIVEWAY LOCATION
- 3.5m COMBINED EASEMENT (Sewer and Stormwater)
- RETAINING WALL

NOTES

THIS PLAN ONLY INDICATES AREA OF FILL OF WHICH THE DEVELOPER AND THEIR AGENTS ARE AWARE. IT HAS NOT BEEN CHECKED BY THE DEVELOPER, AND THE DEVELOPER DOES NOT GUARANTEE ITS ACCURACY. IN NO WAY SHOULD THIS PLAN BE READ AS A CONCLUSIVE STATEMENT OF THE FULL EXTENT OF THE FILL THAT MAY BE FOUND ON THE WHOLE LAND DEPICTED. LESSEES AND PURCHASERS SHOULD MAKE THEIR OWN INQUIRIES IN REGARD TO THE EXACT DRAINAGE, GEOTECHNICAL AND FILL CONDITIONS AFFECTING THEIR BLOCKS.

Rev	Amendments	Approved	Date
----	----	----	----
B	FILL ON BLOCKS UPDATED. VIEWPORT MOVED TO REFLECT NEW STAGING	BC	20-09-21
A	ISSUED TO CLIENT	BC	03-05-21

1:500@ A1
SCALE
1:1000@ A3
0 5 10 15 20 25

© Spiire Australia Pty Ltd All Rights Reserved
This document is produced by Spiire Australia Pty Ltd solely for the benefit of and use by the client in accordance with the terms of the retainer. Spiire Australia Pty Ltd does not and shall not assume any responsibility or liability whatsoever to any third party arising out of any use or reliance by third party on the content of this document.

spiire
Suite 3, Level 1, 243 Northbourne Ave Lyneham 2602
Australian Capital Territory Australia T 61 2 6102 1000
spiire.com.au ABN 55 050 029 635

CAPITAL ESTATE DEVELOPMENTS
Denman Prospect

Designed: R. MURDOCK
Checked: B. CARGILL
Authorised: B. CARGILL
Date: 20-04-21

DENMAN PROSPECT 2
STAGES 1 2A & 2B
FILL ON BLOCK PLAN
STAGE 1 - SECTION AP
ACT
CED

Drg No: 308664CS030
Rev: B

file name 308664CS030.dwg layout name CS030 plotted by Benjamin Cargill
file location G:\308664\Civil\ACAD\Sales Plans\Stage 1 & 2 plot date 11/10/2021 4:03 PM Sheet of Sheets

LEGEND

- STAGE BOUNDARY
- FINISHED SURFACE MAJOR CONTOURS (1.0m) — 620.0
- FINISHED SURFACE MINOR CONTOURS (0.5m)
- FILL
- FILL DEPTH (to nearest 100mm) — x 0.5
- DRIVEWAY LOCATION
- INDICATIVE MULTI UNIT DRIVEWAY LOCATION
- 3.5m COMBINED EASEMENT (Sewer and Stormwater)
- RETAINING WALL

NOTES

THIS PLAN ONLY INDICATES AREA OF FILL OF WHICH THE DEVELOPER AND THEIR AGENTS ARE AWARE. IT HAS NOT BEEN CHECKED BY THE DEVELOPER, AND THE DEVELOPER DOES NOT GUARANTEE ITS ACCURACY. IN NO WAY SHOULD THIS PLAN BE READ AS A CONCLUSIVE STATEMENT OF THE FULL EXTENT OF THE FILL THAT MAY BE FOUND ON THE WHOLE LAND DEPICTED. LESSEES AND PURCHASERS SHOULD MAKE THEIR OWN INQUIRIES IN REGARD TO THE EXACT DRAINAGE, GEOTECHNICAL AND FILL CONDITIONS AFFECTING THEIR BLOCKS.

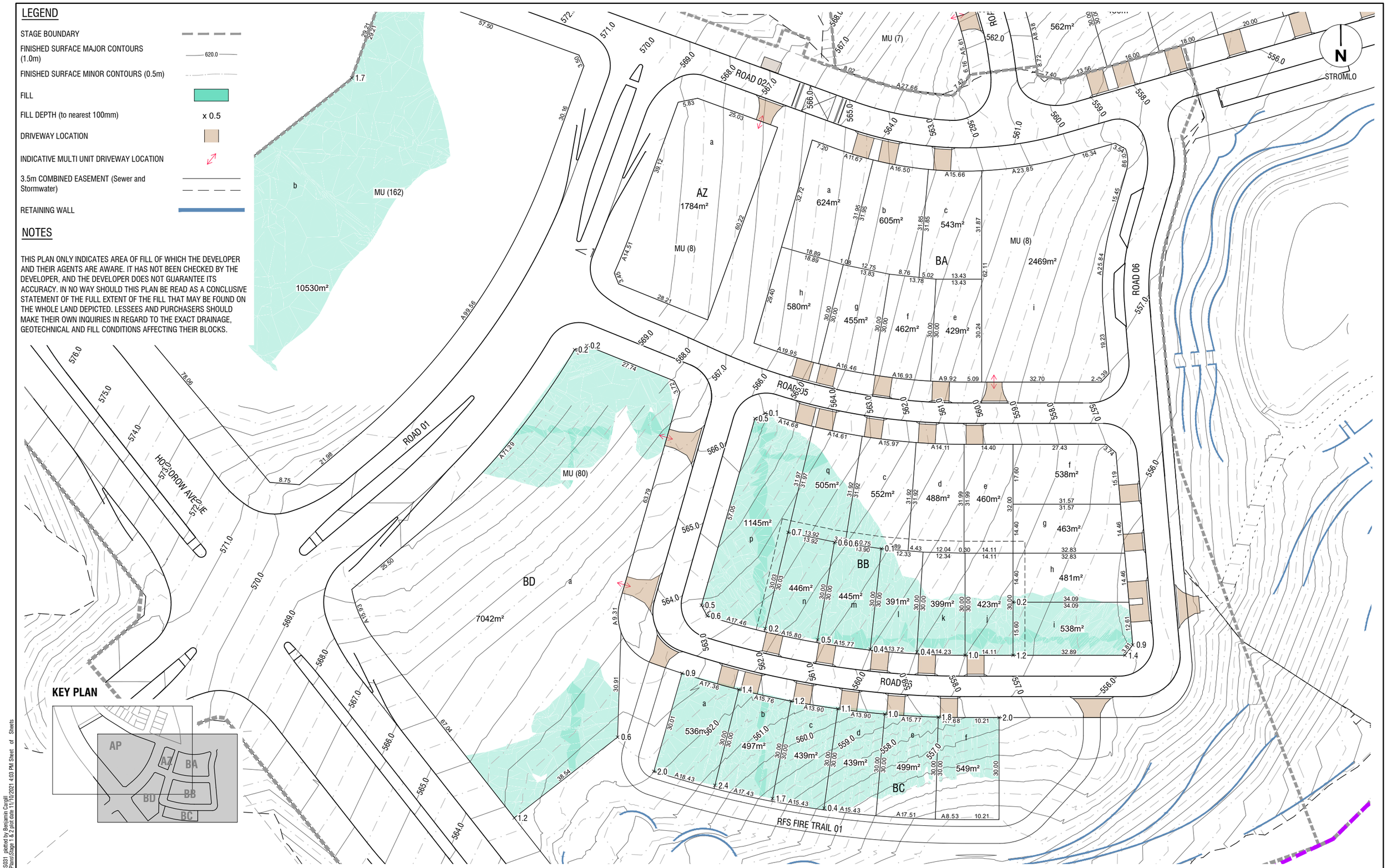

Rev	Amendments	Approved	Date
---	---	---	---
A	ISSUED TO CLIENT	BC	03-05-21

1:500@ A1 SCALE 1:1000@ A3 — 0 5 10 15 20 25

© Spiire Australia Pty Ltd All Rights Reserved
This document is produced by Spiire Australia Pty Ltd solely for the benefit of and use by the client in accordance with the terms of the retainer. Spiire Australia Pty Ltd does not and shall not assume any responsibility or liability whatsoever to any third party arising out of any use or reliance by third party on the content of this document.

spiire
Suite 3, Level 1, 243 Northbourne Ave Lyneham 2602
Australian Capital Territory Australia T 61 2 6102 1000
spiire.com.au ABN 55 050 029 635

CAPITAL ESTATE DEVELOPMENTS — Denman Prospect

Designed	Checked
R. MURDOCK	B. CARGILL
Authorised	**Date**
B. CARGILL	20-04-21

DENMAN PROSPECT 2
STAGES 1 2A & 2B
FILL ON BLOCK PLAN
STAGE 1 - SECTION BD, AZ, BA, BB, BC

ACT
CED

Drg No **308664CS031** Rev **A**

file name 308664CS030.dwg layout name CS031 plotted by Benjamin Cargill
file location G:\30\308664\Civil\ACAD\Sales Plans\Stage 1 & 2.plot date 11/10/2021 4:03 PM Sheet of Sheets

LEGEND

STAGE BOUNDARY	
FINISHED SURFACE MAJOR CONTOURS (1.0m)	620.0
FINISHED SURFACE MINOR CONTOURS (0.5m)	
FILL	
FILL DEPTH (to nearest 100mm)	x 0.5
DRIVEWAY LOCATION	
INDICATIVE MULTI UNIT DRIVEWAY LOCATION	
3.5m COMBINED EASEMENT (Sewer and Stormwater)	
RETAINING WALL	

NOTES

THIS PLAN ONLY INDICATES AREA OF FILL OF WHICH THE DEVELOPER AND THEIR AGENTS ARE AWARE. IT HAS NOT BEEN CHECKED BY THE DEVELOPER, AND THE DEVELOPER DOES NOT GUARANTEE ITS ACCURACY. IN NO WAY SHOULD THIS PLAN BE READ AS A CONCLUSIVE STATEMENT OF THE FULL EXTENT OF THE FILL THAT MAY BE FOUND ON THE WHOLE LAND DEPICTED. LESSEES AND PURCHASERS SHOULD MAKE THEIR OWN INQUIRIES IN REGARD TO THE EXACT DRAINAGE, GEOTECHNICAL AND FILL CONDITIONS AFFECTING THEIR BLOCKS.

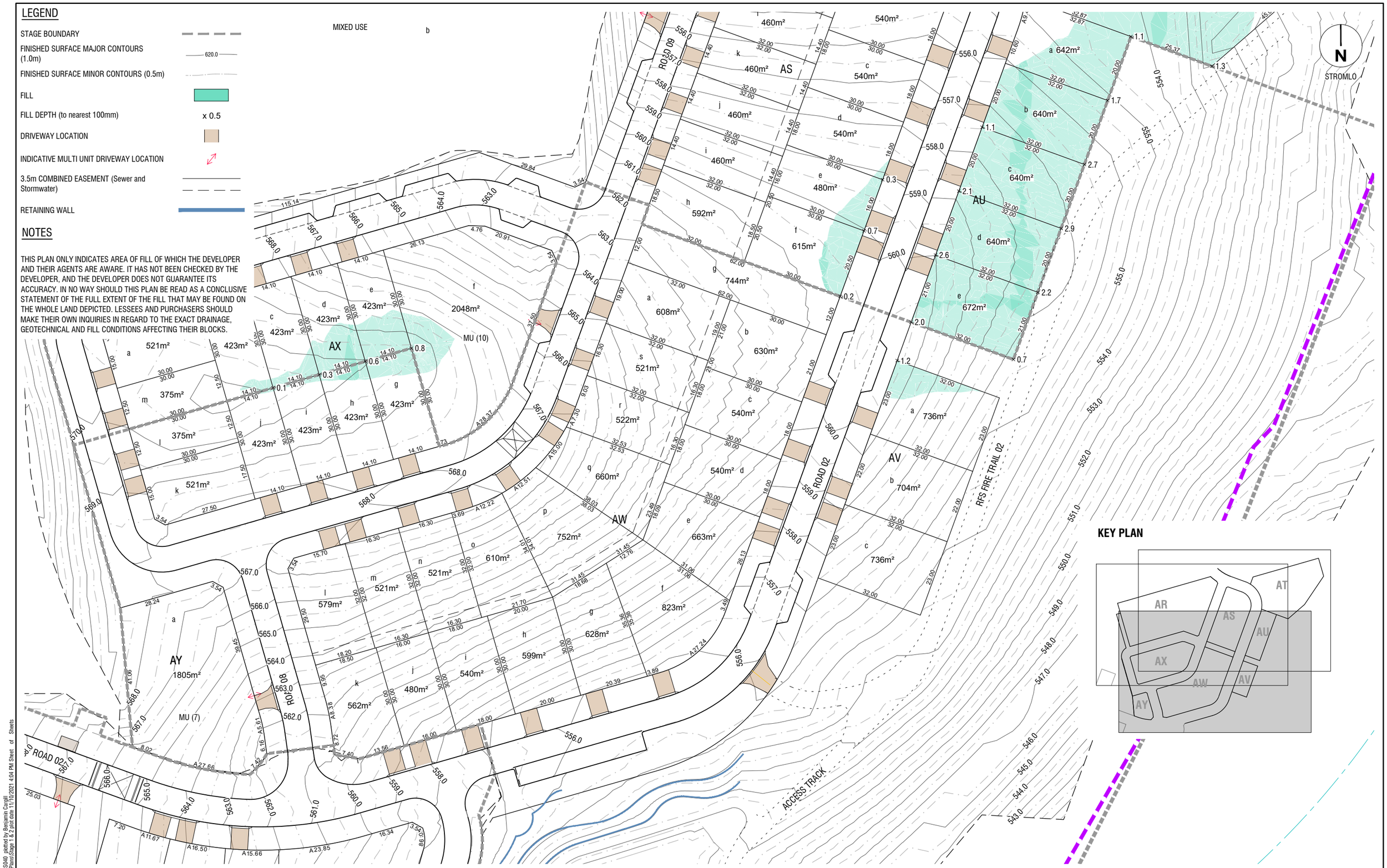

Rev	Amendments	Approved	Date
----	----	----	----
B	FILL ON BLOCKS UPDATED	BC	20-09-21
A	ISSUED TO CLIENT	BC	10-05-21

1:500@ A1
SCALE
1:1000@ A3
0 5 10 15 20 25
0 5 10 15 20 25

© Spiire Australia Pty Ltd All Rights Reserved
This document is produced by Spiire Australia Pty Ltd solely for the benefit of and use by the client in accordance with the terms of the retainer. Spiire Australia Pty Ltd does not and shall not assume any responsibility or liability whatsoever to any third party arising out of any use or reliance by third party on the content of this document.

spiire
Suite 3, Level 1, 243 Northbourne Ave Lyneham 2602
Australian Capital Territory Australia T 61 2 6102 1000
spiire.com.au ABN 55 050 029 635

CAPITAL ESTATE DEVELOPMENTS
Denman Prospect

Designed R. MURDOCK	Checked B. CARGILL
Authorised B. CARGILL	Date 10-05-2021

DENMAN PROSPECT 2
STAGES 1 2A & 2B
FILL ON BLOCK PLAN
STAGE 2 - SECTION AS, AU, AT
ACT
CED

Drg No **308664CS040** Rev **B**

file name 308664CS040.dwg layout name CS040 plotted by Benjamin Cargill
file location G:\308\308664\Civil\ACAD\Sales Plans\Stage 1 & 2 plot date 11/10/2021 4:04 PM Sheet of Sheets

LEGEND

- STAGE BOUNDARY
- FINISHED SURFACE MAJOR CONTOURS (1.0m) — 620.0
- FINISHED SURFACE MINOR CONTOURS (0.5m)
- FILL
- FILL DEPTH (to nearest 100mm) — x 0.5
- DRIVEWAY LOCATION
- INDICATIVE MULTI UNIT DRIVEWAY LOCATION
- 3.5m COMBINED EASEMENT (Sewer and Stormwater)
- RETAINING WALL

NOTES

THIS PLAN ONLY INDICATES AREA OF FILL OF WHICH THE DEVELOPER AND THEIR AGENTS ARE AWARE. IT HAS NOT BEEN CHECKED BY THE DEVELOPER, AND THE DEVELOPER DOES NOT GUARANTEE ITS ACCURACY. IN NO WAY SHOULD THIS PLAN BE READ AS A CONCLUSIVE STATEMENT OF THE FULL EXTENT OF THE FILL THAT MAY BE FOUND ON THE WHOLE LAND DEPICTED. LESSEES AND PURCHASERS SHOULD MAKE THEIR OWN INQUIRIES IN REGARD TO THE EXACT DRAINAGE, GEOTECHNICAL AND FILL CONDITIONS AFFECTING THEIR BLOCKS.

Rev	Amendments	Approved	Date
----	----	----	----
B	FILL ON BLOCKS UPDATED	BC	20-09-21
A	ISSUED TO CLIENT	BC	10-05-21

1:500@ A1
SCALE
1:1000@ A3
0 5 10 15 20 25

© Spiire Australia Pty Ltd All Rights Reserved
This document is produced by Spiire Australia Pty Ltd solely for the benefit of and use by the client in accordance with the terms of the retainer. Spiire Australia Pty Ltd does not and shall not assume any responsibility or liability whatsoever to any third party arising out of any use or reliance by third party on the content of this document.

spiire
Suite 3, Level 1, 243 Northbourne Ave Lyneham 2602
Australian Capital Territory Australia T 61 2 6102 1000
spiire.com.au ABN 55 050 029 635

CAPITAL ESTATE DEVELOPMENTS
Denman Prospect

Designed: R. MURDOCK
Checked: B. CARGILL
Authorised: B. CARGILL
Date: 10-05-2021

DENMAN PROSPECT 2
STAGES 1 2A & 2B
FILL ON BLOCK PLAN
STAGE 2 - SECTION AS, AU, AT
ACT
CED

Drg No **308664CS041** Rev **B**

file name 308664CS030.dwg layout name CS041 plotted by Benjamin Cargill
file location G:\30\308664\Civil\ACAD\Sales Plans\Stage 1 & 2 plot date 11/10/2021 4:12 PM Sheet of Sheets

LEGEND

- STAGE BOUNDARY
- FINISHED SURFACE MAJOR CONTOURS (1.0m) — 620.0
- FINISHED SURFACE MINOR CONTOURS (0.5m)
- FILL
- FILL DEPTH (to nearest 100mm) — x 0.5
- DRIVEWAY LOCATION
- INDICATIVE MULTI UNIT DRIVEWAY LOCATION
- 3.5m COMBINED EASEMENT (Sewer and Stormwater)
- RETAINING WALL

NOTES

THIS PLAN ONLY INDICATES AREA OF FILL OF WHICH THE DEVELOPER AND THEIR AGENTS ARE AWARE. IT HAS NOT BEEN CHECKED BY THE DEVELOPER, AND THE DEVELOPER DOES NOT GUARANTEE ITS ACCURACY. IN NO WAY SHOULD THIS PLAN BE READ AS A CONCLUSIVE STATEMENT OF THE FULL EXTENT OF THE FILL THAT MAY BE FOUND ON THE WHOLE LAND DEPICTED. LESSEES AND PURCHASERS SHOULD MAKE THEIR OWN INQUIRIES IN REGARD TO THE EXACT DRAINAGE, GEOTECHNICAL AND FILL CONDITIONS AFFECTING THEIR BLOCKS.

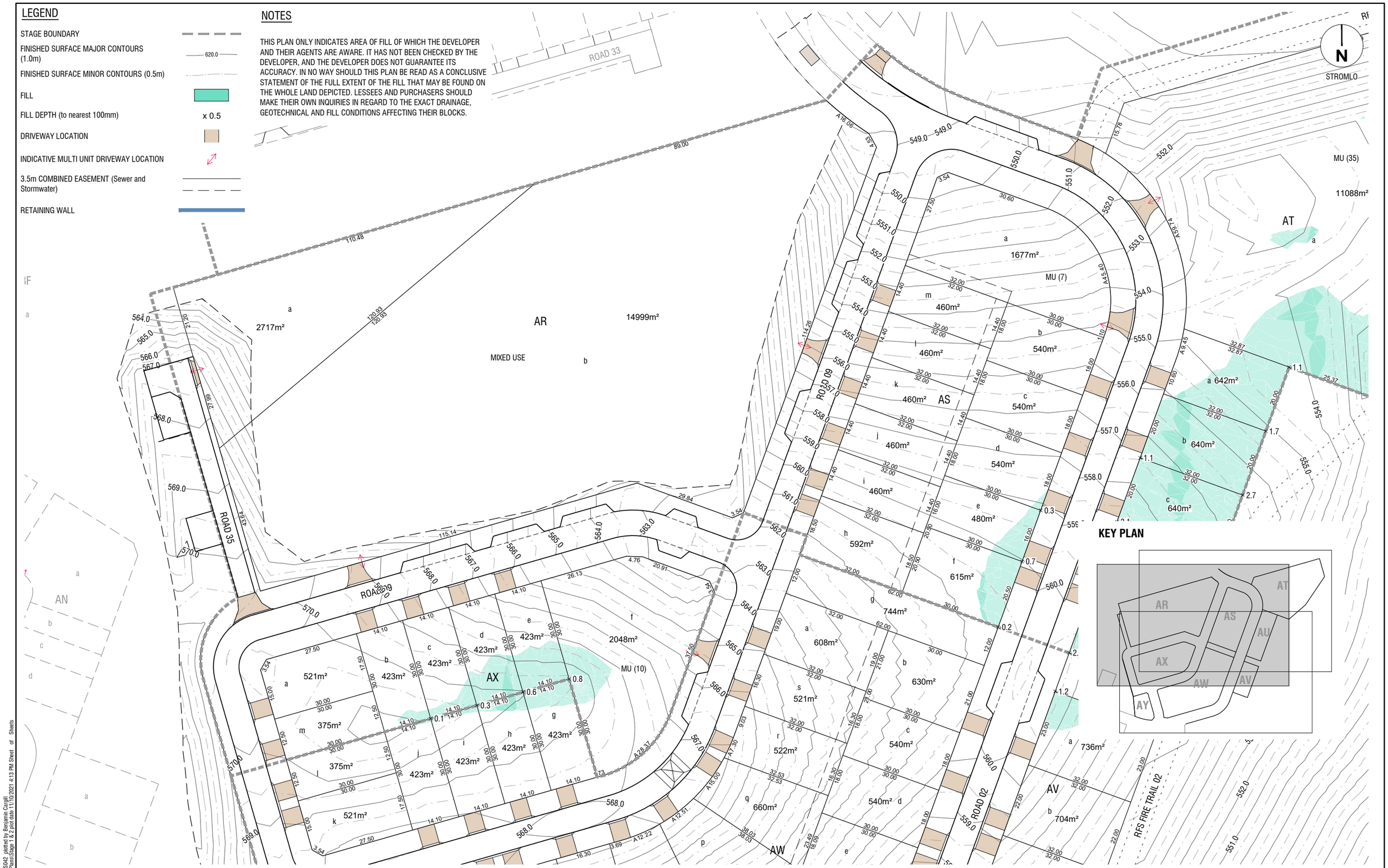

Rev	Amendments	Approved	Date
C	FILL ON BLOCKS UPDATED	BC	20-09-21
B	AMENDED IN ACCORDANCE WITH CLIENT COMMENTS	BC	27-07-21
A	ISSUED TO CLIENT	BC	10-05-21
----	----	----	----

1:500@ A1
SCALE
1:1000@ A3
0 5 10 15 20 25

© Spiire Australia Pty Ltd All Rights Reserved
This document is produced by Spiire Australia Pty Ltd solely for the benefit of and use by the client in accordance with the terms of the retainer. Spiire Australia Pty Ltd does not and shall not assume any responsibility or liability whatsoever to any third party arising out of any use or reliance by third party on the content of this document.

spiire
Suite 3, Level 1, 243 Northbourne Ave Lyneham 2602
Australian Capital Territory Australia T 61 2 6102 1000
spiire.com.au ABN 55 050 029 635

CAPITAL ESTATE DEVELOPMENTS
Denman Prospect

Designed: R. MURDOCK
Checked: B. CARGILL
Authorised: B. CARGILL
Date: 10-05-21

DENMAN PROSPECT 2
STAGES 1 2A & 2B
FILL ON BLOCK PLAN
STAGE 2 - SECTION AR

ACT
CED

Drg No: 308664CS042
Rev: C

file name 308664CS030.dwg layout name CS042 plotted by Benjamin Cargill
file location G:\30\308664\Civil\ACAD\Sales Plans\Stage 1 & 2 plot date 11/10/2021 4:13 PM Sheet of Sheets