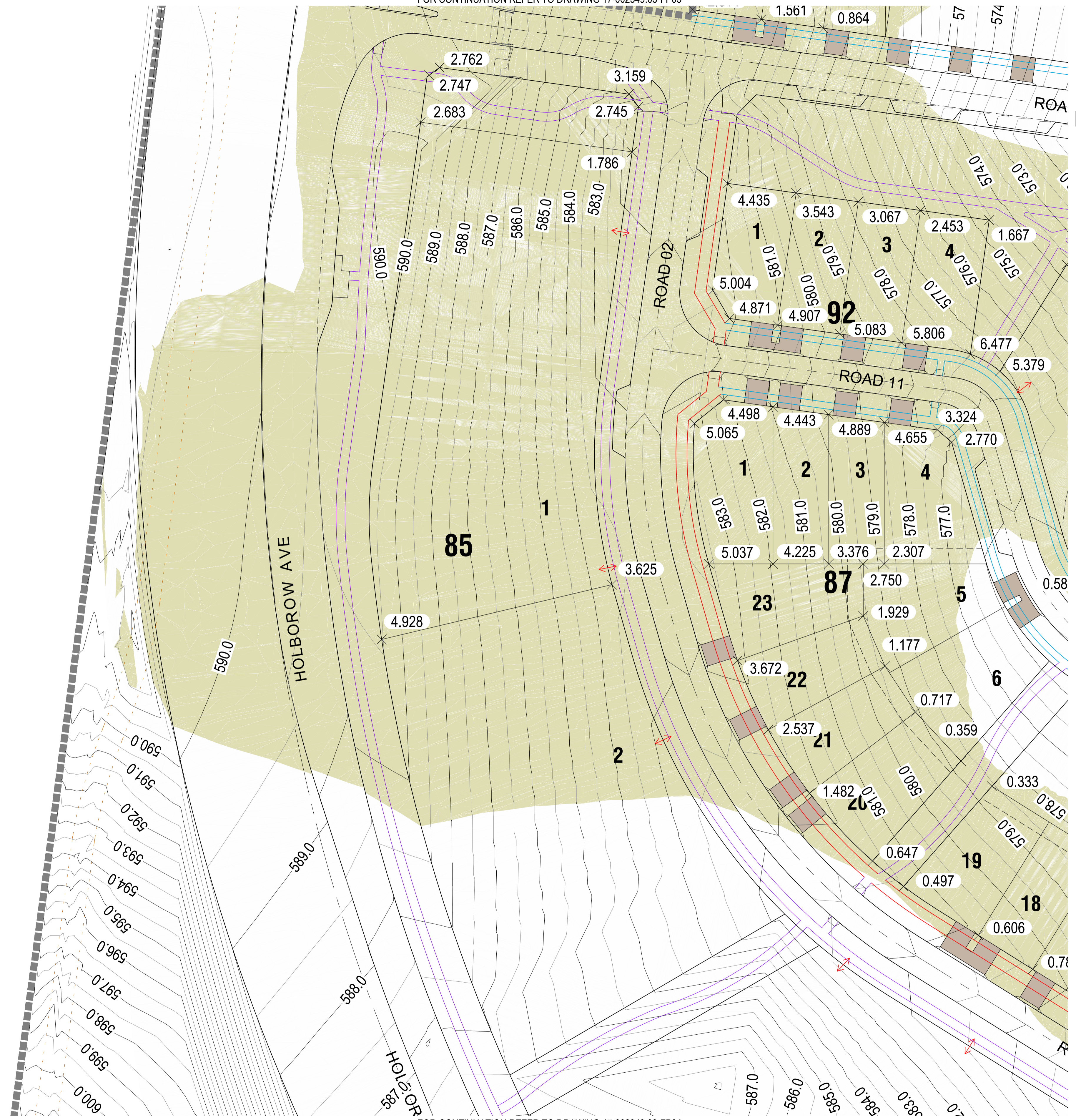


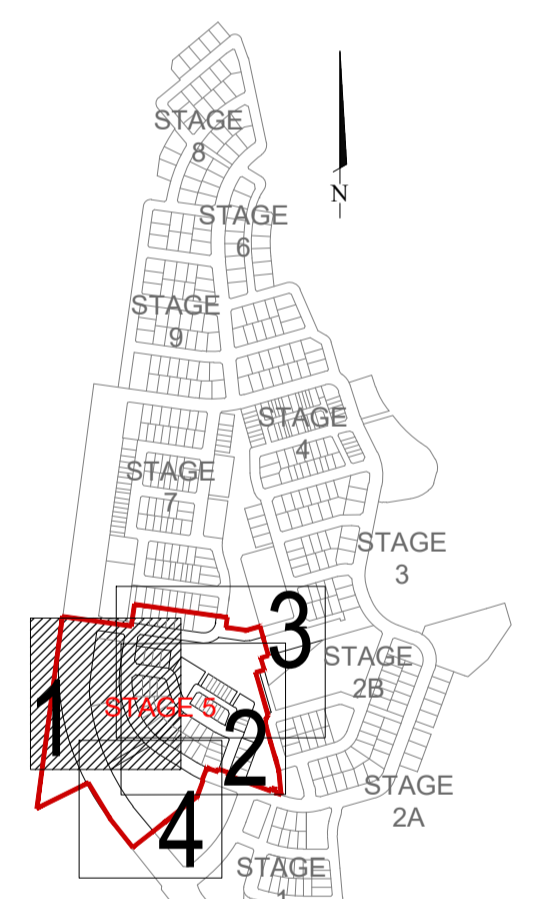
FOR CONTINUATION REFER TO DRAWING 17-002349.03-FP03



LEGEND

- STAGE BOUNDARY
- DRIVEWAY
- INDICATIVE DRIVEWAY LOCATION
- AG SECTION IDENTIFIER
- a BLOCK IDENTIFIER
- SERVICE EASEMENT
- GRADING LIMITS
- FILL
- FINISHED CONTOURS @ 0.5m INTERVALS
- × 0.3 FILL DEPTHS (IN METRES)

FOR CONTINUATION REFER TO DRAWING 17-002349.03-FP02



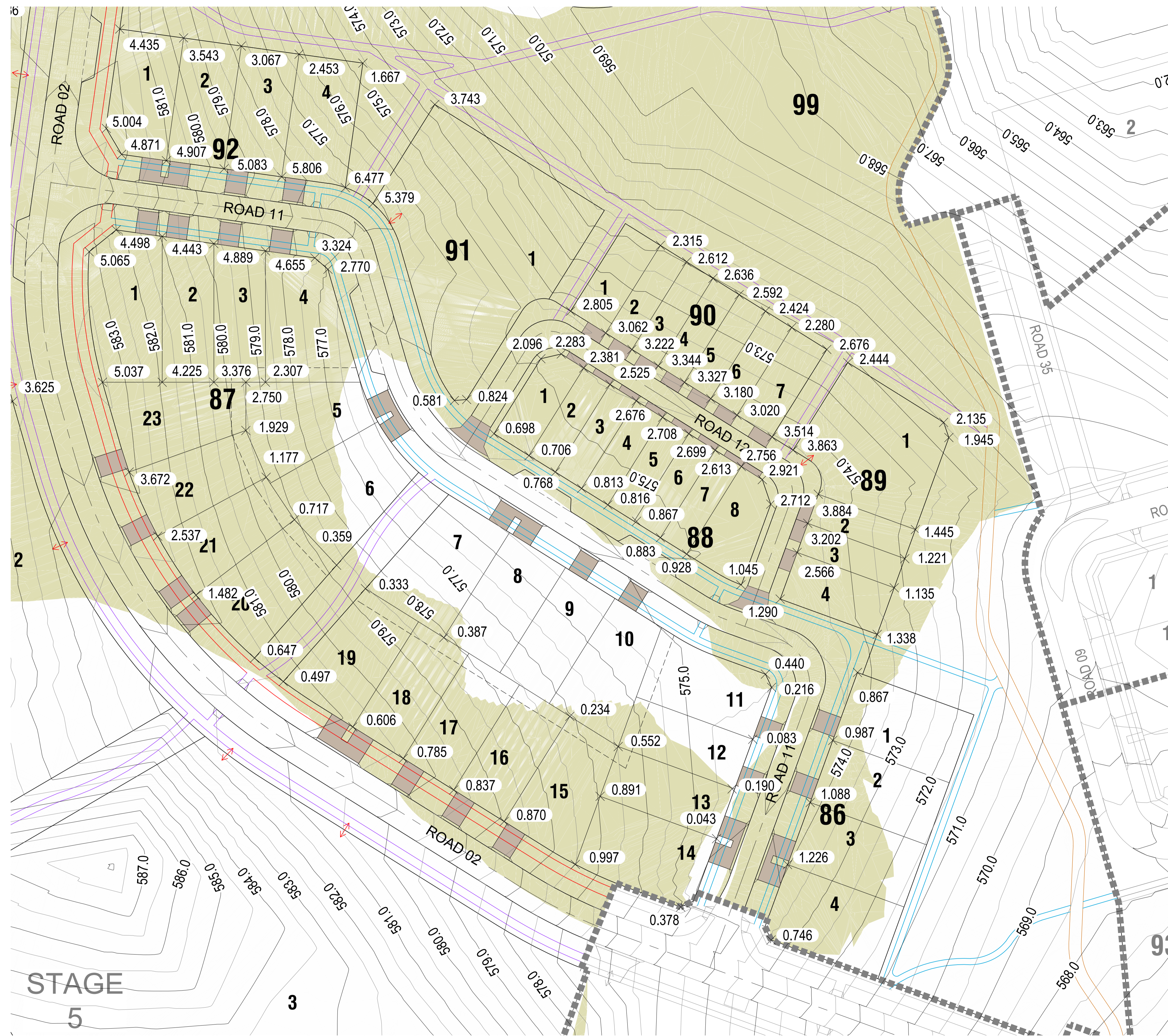
KEY PLAN

NOTES:

THIS PLAN ONLY INDICATES AREAS OF FILL OF WHICH THE DEVELOPER AND THEIR AGENTS ARE AWARE. IT HAS NOT BEEN CHECKED BY THE DEVELOPER, AND THE DEVELOPER DOES NOT GUARANTEE ITS ACCURACY. IN NO WAY SHOULD THIS PLAN BE READ AS A CONCLUSIVE STATEMENT OF THE FULL EXTENT OF THE FILL THAT MAY BE FOUND ON THE WHOLE LAND DEPICTED. LESSEES AND PURCHASERS SHOULD MAKE THEIR OWN INQUIRIES IN REGARD TO THE EXACT DRAINAGE, GEOTECHNICAL AND FILL CONDITIONS AFFECTING THEIR BLOCKS.

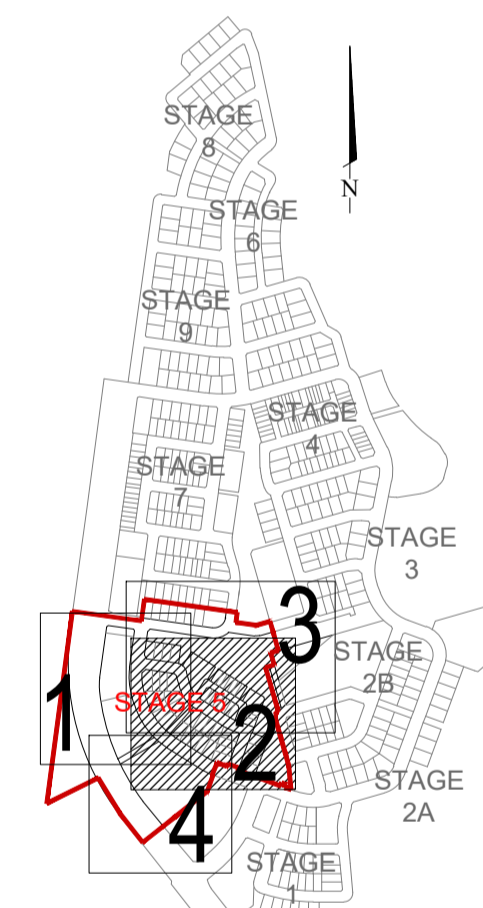
FOR CONTINUATION REFER TO DRAWING 17-002349.03-FP04

<table border="1" style="width: 100%; border-collapse: collapse;"> <tr> <td style="font-size: 8px;">FIRST ISSUE</td> <td style="font-size: 8px;">DESIGN</td> <td style="font-size: 8px;">DRAWN</td> <td style="font-size: 8px;">CHECK</td> <td style="font-size: 8px;">APPROVED</td> <td style="font-size: 8px;">DATE</td> </tr> <tr> <td style="height: 20px;"> </td> <td> </td> <td> </td> <td> </td> <td> </td> <td> </td> </tr> </table>	FIRST ISSUE	DESIGN	DRAWN	CHECK	APPROVED	DATE							<p style="font-size: 24px; font-weight: bold; transform: rotate(-30deg); opacity: 0.5;">DRAFT</p>	<p style="font-size: 8px;">AMENDMENT DETAILS</p>	<p style="font-size: 8px;">Authorised for issue:</p> <p style="font-size: 8px;">BY: _____</p> <p style="font-size: 8px;">SIGN: _____</p> <p style="font-size: 8px;">DATE: _____</p>		<p style="font-size: 8px;">WAE No. _____</p>	<p style="font-size: 8px;">DENMAN NORTH-STAGE 5</p>	<p style="font-size: 8px;">DISCLAIMER</p> <p style="font-size: 8px;">ALL DIMENSIONS TO BE CHECKED ON SITE BY CONTRACTOR PRIOR TO CONSTRUCTION. USE WRITTEN DIMENSIONS ONLY. DO NOT SCALE. NOT FOR CONSTRUCTION UNLESS STAMPED BY CERTIFYING AUTHORITY</p>	<p style="font-size: 8px;">FILL ON BLOCKS PLAN</p> <p style="font-size: 8px;">SECTION: 85, 87, 92</p> <p style="font-size: 8px;">SHEET 1 OF 4</p>	<p style="font-size: 8px;">17-002349.03 FP01</p>
FIRST ISSUE	DESIGN	DRAWN	CHECK	APPROVED	DATE																



LEGEND

- STAGE BOUNDARY
- DRIVEWAY
- INDICATIVE DRIVEWAY LOCATION
- AG SECTION IDENTIFIER
- BLOCK IDENTIFIER
- SERVICE EASEMENT
- GRADING LIMITS
- FILL
- FINISHED CONTOURS @ 0.5m INTERVALS
- × 0.3 FILL DEPTHS (IN METRES)



KEY PLAN

NOTES:

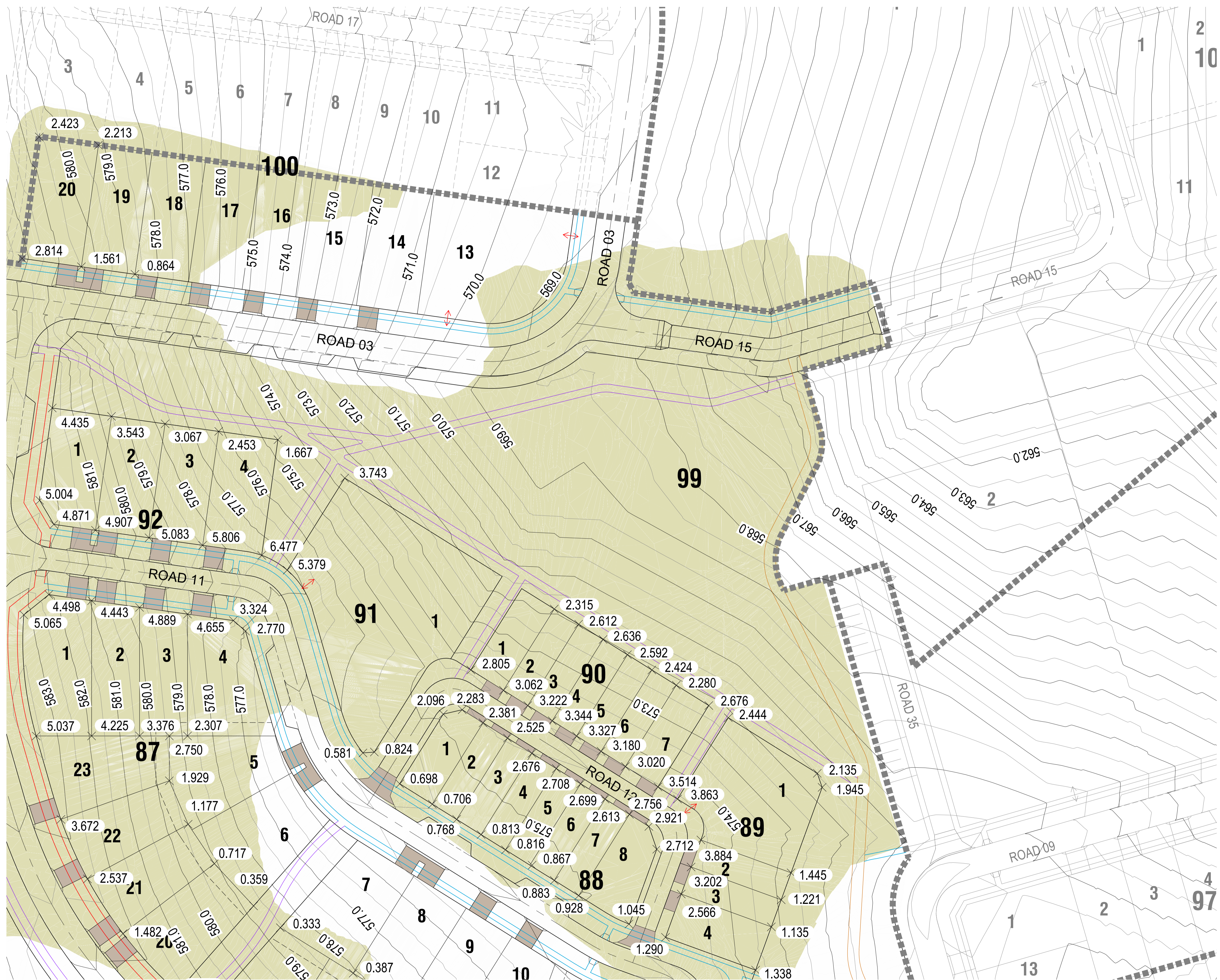
THIS PLAN ONLY INDICATES AREAS OF FILL OF WHICH THE DEVELOPER AND THEIR AGENTS ARE AWARE. IT HAS NOT BEEN CHECKED BY THE DEVELOPER, AND THE DEVELOPER DOES NOT GUARANTEE ITS ACCURACY. IN NO WAY SHOULD THIS PLAN BE READ AS A CONCLUSIVE STATEMENT OF THE FULL EXTENT OF THE FILL THAT MAY BE FOUND ON THE WHOLE LAND DEPICTED. LESSEES AND PURCHASERS SHOULD MAKE THEIR OWN INQUIRIES IN REGARD TO THE EXACT DRAINAGE, GEOTECHNICAL AND FILL CONDITIONS AFFECTING THEIR BLOCKS.

FOR CONTINUATION REFER TO DRAWING 17-002349.03-FP01

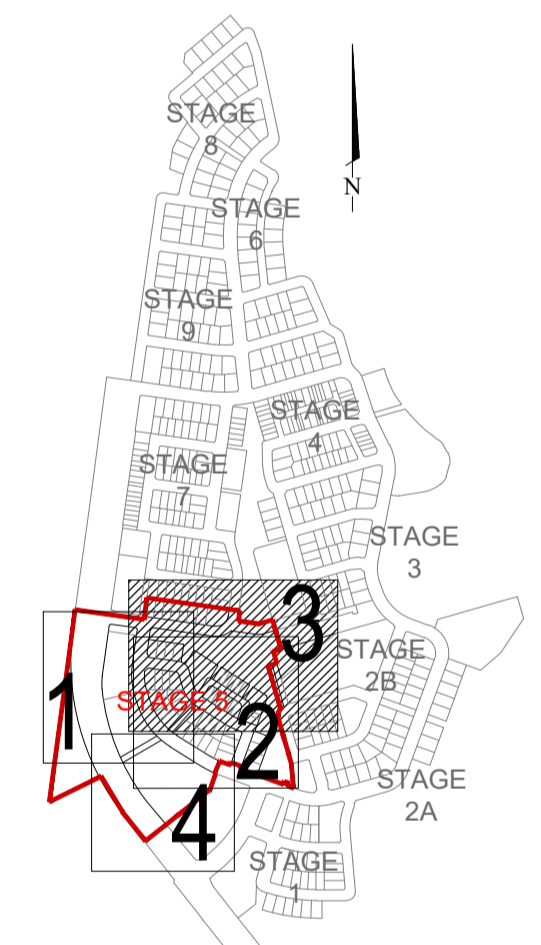

DRAFT	<table border="1" style="width: 100%; border-collapse: collapse;"> <tr> <th style="font-size: 8px;">FIRST ISSUE</th> <th style="font-size: 8px;">DESIGN</th> <th style="font-size: 8px;">DRAWN</th> <th style="font-size: 8px;">CHECK</th> <th style="font-size: 8px;">APPROVED</th> <th style="font-size: 8px;">DATE</th> </tr> <tr> <td> </td> <td> </td> <td> </td> <td> </td> <td> </td> <td> </td> </tr> </table>	FIRST ISSUE	DESIGN	DRAWN	CHECK	APPROVED	DATE							<p style="font-size: 8px;">AMENDMENT DETAILS</p>	<p style="font-size: 8px;">Authorised for issue:</p> <p style="font-size: 8px;">BY: _____</p> <p style="font-size: 8px;">SIGN: _____</p> <p style="font-size: 8px;">DATE: _____</p>		<p style="font-size: 8px;">WAE No: _____</p>	<p style="font-size: 8px;">DENMAN NORTH-STAGE 5</p> <p style="font-size: 8px;">FILL ON BLOCKS PLAN</p> <p style="font-size: 8px;">SECTION: 86, 87, 88, 89, 90, 91, 92, 99</p> <p style="font-size: 8px;">SHEET 2 OF 4</p>	<p style="font-size: 8px;">DISCLAIMER</p> <p style="font-size: 8px;">ALL DIMENSIONS TO BE CHECKED ON SITE BY CONTRACTOR PRIOR TO CONSTRUCTION. USE WRITTEN DIMENSIONS ONLY. DO NOT SCALE. NOT FOR CONSTRUCTION UNLESS STAMPED BY CERTIFYING AUTHORITY</p>	<p style="font-size: 8px;">17-002349.03 FP02</p>
FIRST ISSUE	DESIGN	DRAWN	CHECK	APPROVED	DATE															

FOR CONTINUATION REFER TO DRAWING 17-002349.03-FP01

FOR CONTINUATION REFER TO DRAWING 17-002349.03-FP02



- LEGEND**
- STAGE BOUNDARY
 - DRIVEWAY
 - INDICATIVE DRIVEWAY LOCATION
 - AG** SECTION IDENTIFIER
 - a** BLOCK IDENTIFIER
 - SERVICE EASEMENT
 - GRADING LIMITS
 - FILL
 - FINISHED CONTOURS @ 0.5m INTERVALS
 - $\times 0.3$ FILL DEPTHS (IN METRES)



KEY PLAN

NOTES:
 THIS PLAN ONLY INDICATES AREAS OF FILL OF WHICH THE DEVELOPER AND THEIR AGENTS ARE AWARE. IT HAS NOT BEEN CHECKED BY THE DEVELOPER, AND THE DEVELOPER DOES NOT GUARANTEE ITS ACCURACY. IN NO WAY SHOULD THIS PLAN BE READ AS A CONCLUSIVE STATEMENT OF THE FULL EXTENT OF THE FILL THAT MAY BE FOUND ON THE WHOLE LAND DEPICTED. LESSEES AND PURCHASERS SHOULD MAKE THEIR OWN INQUIRIES IN REGARD TO THE EXACT DRAINAGE, GEOTECHNICAL AND FILL CONDITIONS AFFECTING THEIR BLOCKS.

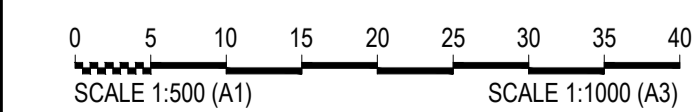
DRAFT

FIRST ISSUE	DESIGN	DRAWN	CHECK	APPROVED	DATE

AMENDMENT DETAILS

--	--	--	--

Authorised for issue:
 BY: _____
 SIGN: _____ DATE: _____



WAE No: -

calibre spiire

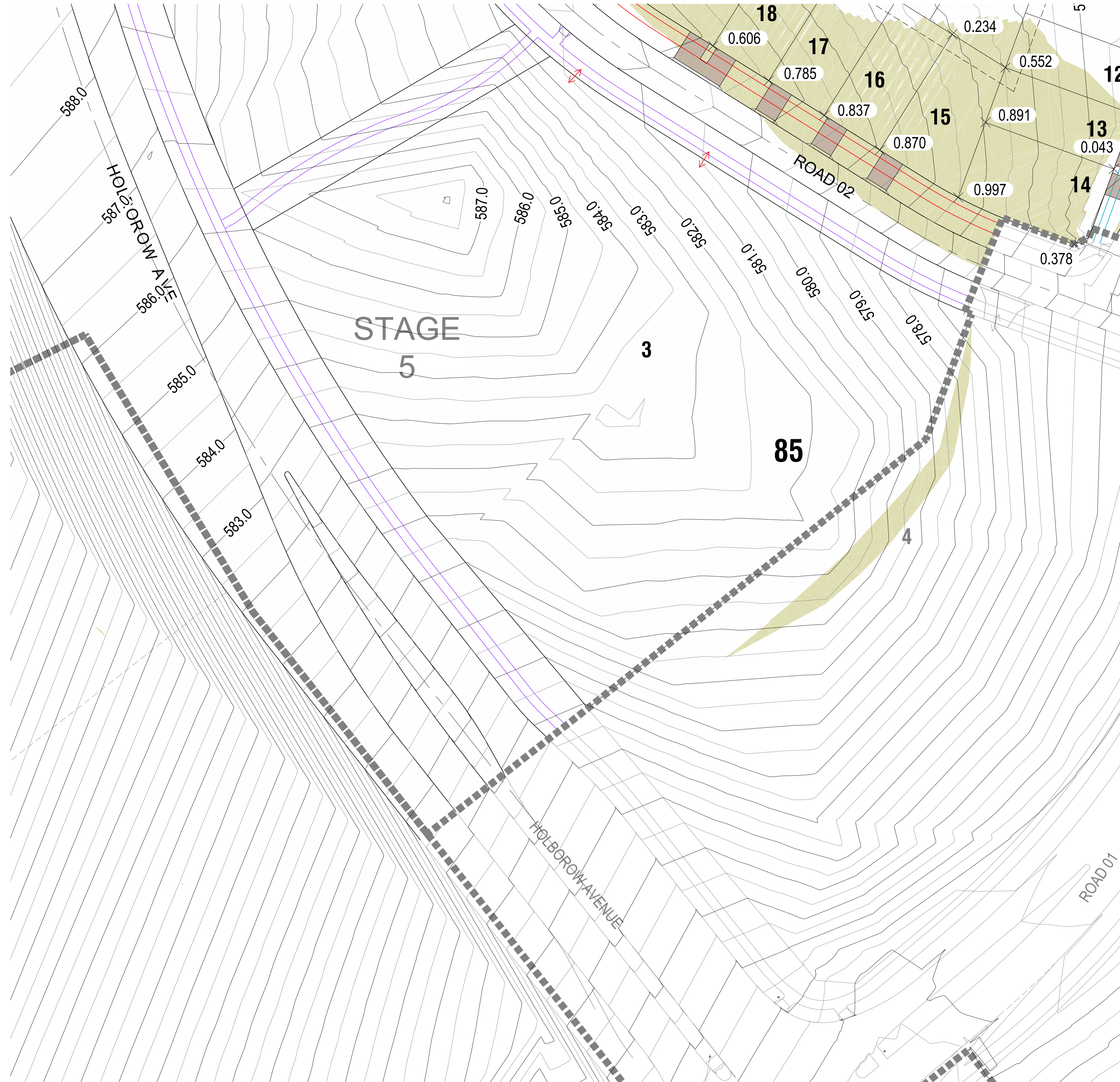
DENMAN NORTH-STAGE 5

DISCLAIMER
 ALL DIMENSIONS TO BE CHECKED ON SITE BY CONTRACTOR PRIOR TO CONSTRUCTION. USE WRITTEN DIMENSIONS ONLY. DO NOT SCALE. NOT FOR CONSTRUCTION UNLESS STAMPED BY CERTIFYING AUTHORITY

FILL ON BLOCKS PLAN
 SECTION: 87, 88, 89, 90, 91, 92, 99, 100
 SHEET 3 OF 4

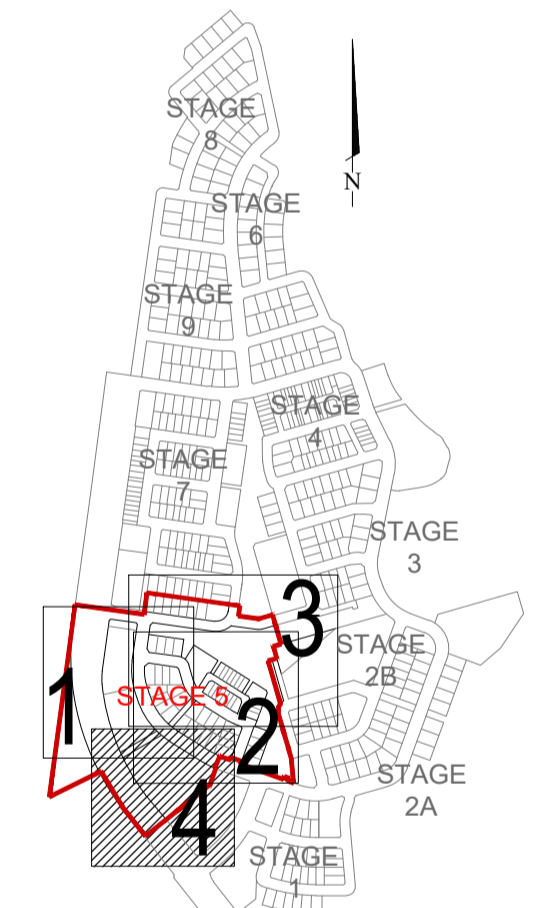
17-002349.03 FP03

FOR CONTINUATION REFER TO DRAWING 17-002349.03-FP02



LEGEND

- STAGE BOUNDARY
- ▭ DRIVEWAY
- ↗ INDICATIVE DRIVEWAY LOCATION
- AG SECTION IDENTIFIER
- a BLOCK IDENTIFIER
- - - SERVICE EASEMENT
- - - GRADING LIMITS
- FILL
- FINISHED CONTOURS @ 0.5m INTERVALS
- × 0.3 FILL DEPTHS (IN METRES)



KEY PLAN

NOTES:

THIS PLAN ONLY INDICATES AREAS OF FILL OF WHICH THE DEVELOPER AND THEIR AGENTS ARE AWARE. IT HAS NOT BEEN CHECKED BY THE DEVELOPER, AND THE DEVELOPER DOES NOT GUARANTEE ITS ACCURACY. IN NO WAY SHOULD THIS PLAN BE READ AS A CONCLUSIVE STATEMENT OF THE FULL EXTENT OF THE FILL THAT MAY BE FOUND ON THE WHOLE LAND DEPICTED. LESSEES AND PURCHASERS SHOULD MAKE THEIR OWN INQUIRIES IN REGARD TO THE EXACT DRAINAGE, GEOTECHNICAL AND FILL CONDITIONS AFFECTING THEIR BLOCKS.

FIRST ISSUE	DESIGN	DRAWN	CHECK	APPROVED	DATE	AMENDMENT DETAILS	-	WAE No. -			DENMAN NORTH-STAGE 5	DISCLAIMER ALL DIMENSIONS TO BE CHECKED ON SITE BY CONTRACTOR PRIOR TO CONSTRUCTION. USE WRITTEN DIMENSIONS ONLY. DO NOT SCALE. NOT FOR CONSTRUCTION UNLESS STAMPED BY CERTIFYING AUTHORITY	FILL ON BLOCKS PLAN SECTION: 85 SHEET 4 OF 4

DRAFT