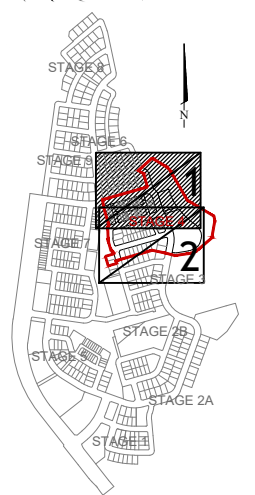


- LEGEND**
- STAGE BOUNDARY
 - DRIVEWAY
 - INDICATIVE DRIVEWAY LOCATION
 - 105 SECTION IDENTIFIER
 - 5 BLOCK IDENTIFIER
 - SERVICE EASEMENT
 - GRADING LIMITS
 - FILL
 - FINISHED CONTOURS @ 0.5m INTERVALS
 - × 0.3 FILL DEPTHS (IN METRES)



KEY PLAN

NOTES:

THIS PLAN ONLY INDICATES AREAS OF FILL OF WHICH THE DEVELOPER AND THEIR AGENTS ARE AWARE. IT HAS NOT BEEN CHECKED BY THE DEVELOPER, AND THE DEVELOPER DOES NOT GUARANTEE ITS ACCURACY. IN NO WAY SHOULD THIS PLAN BE READ AS A CONCLUSIVE STATEMENT OF THE FULL EXTENT OF THE FILL THAT MAY BE FOUND ON THE WHOLE LAND DEPICTED. LESSEES AND PURCHASERS SHOULD MAKE THEIR OWN INQUIRIES IN REGARD TO THE EXACT DRAINAGE, GEOTECHNICAL AND FILL CONDITIONS AFFECTING THEIR BLOCKS.

FIRST ISSUE	DESIGN	DRAWN	CHECK	APPROVED	DATE
A	JER	SR	HL	HL	28/04/22
B	HH	JG	HL	HL	07/02/23
C	RL	RL	HL	HL	15/11/2023

AMENDMENT DETAILS

NO.	DESCRIPTION	DATE
1	CUT & FILL, CONTOURS UPDATED	

Authorised for Issue:

BY: _____

SIGN: _____ DATE: _____

0 5 10 15 20 25 30 35 40

SCALE 1:500 (A1) SCALE 1:1000 (A3)

WAE No. _____

CAPITAL ESTATE DEVELOPMENTS

Denman Prospect

calibre

calibregroup.com

PL PLACE LOGIC

spiire

DENMAN NORTH-STAGE 4

DISCLAIMER

ALL DIMENSIONS TO BE CHECKED ON SITE BY CONTRACTOR PRIOR TO CONSTRUCTION. USE WRITTEN DIMENSIONS ONLY, DO NOT SCALE. NOT FOR CONSTRUCTION UNLESS STAMPED BY CERTIFYING AUTHORITY

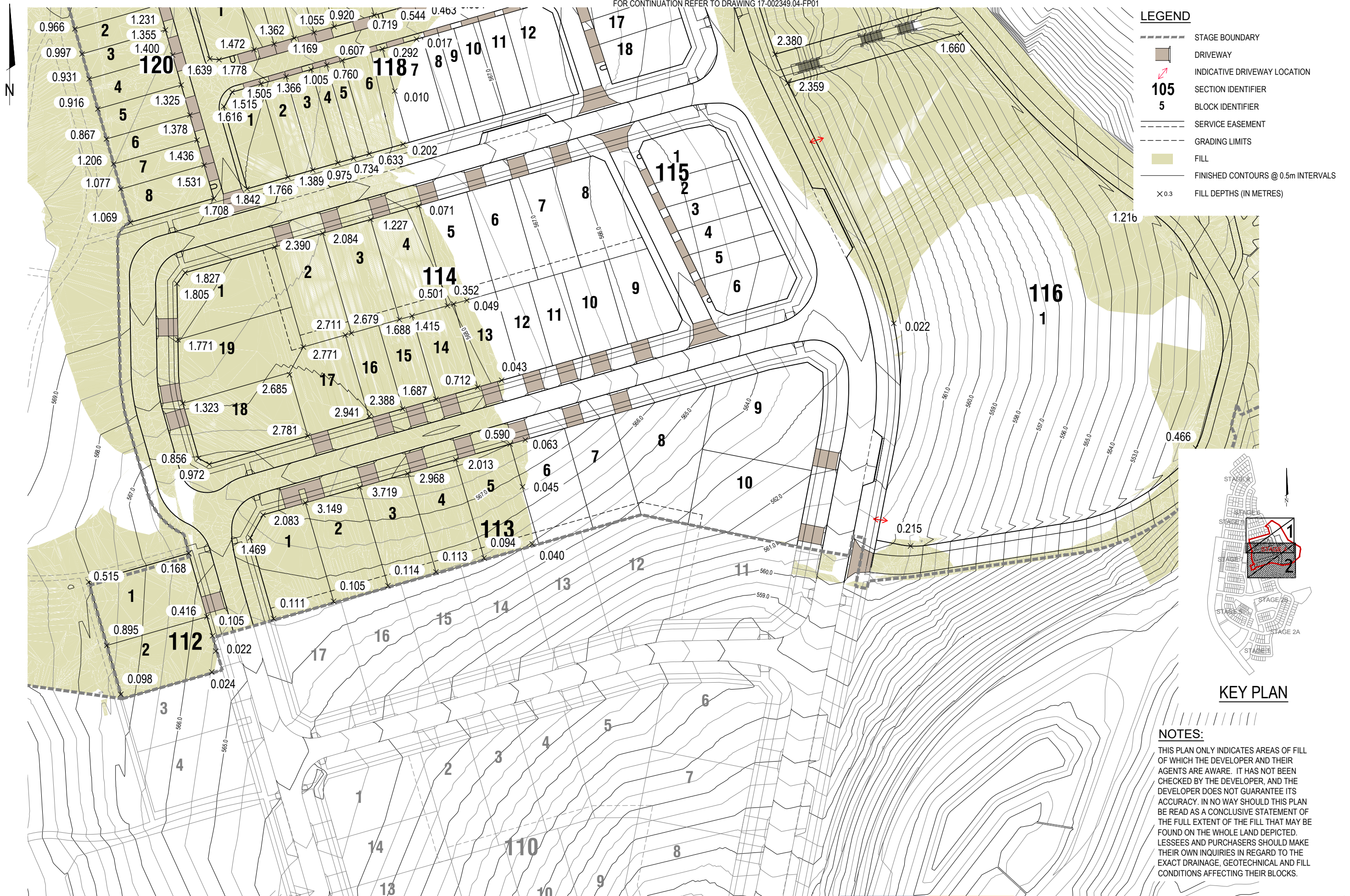
FILL ON BLOCKS PLAN

SECTION: 117, 118, 119, 120, 134

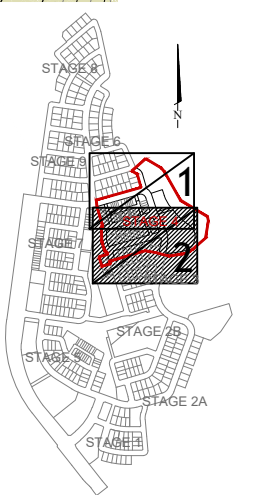
SHEET 1 OF 2

17-002349.04 FP01 - B

FOR CONTINUATION REFER TO DRAWING 17-002349.04-FP01



- LEGEND**
- STAGE BOUNDARY
 - DRIVEWAY
 - INDICATIVE DRIVEWAY LOCATION
 - SECTION IDENTIFIER
 - BLOCK IDENTIFIER
 - SERVICE EASEMENT
 - GRADING LIMITS
 - FILL
 - FINISHED CONTOURS @ 0.5m INTERVALS
 - FILL DEPTHS (IN METRES)



KEY PLAN

NOTES:

THIS PLAN ONLY INDICATES AREAS OF FILL OF WHICH THE DEVELOPER AND THEIR AGENTS ARE AWARE. IT HAS NOT BEEN CHECKED BY THE DEVELOPER, AND THE DEVELOPER DOES NOT GUARANTEE ITS ACCURACY. IN NO WAY SHOULD THIS PLAN BE READ AS A CONCLUSIVE STATEMENT OF THE FULL EXTENT OF THE FILL THAT MAY BE FOUND ON THE WHOLE LAND DEPICTED. LESSEES AND PURCHASERS SHOULD MAKE THEIR OWN INQUIRIES IN REGARD TO THE EXACT DRAINAGE, GEOTECHNICAL AND FILL CONDITIONS AFFECTING THEIR BLOCKS.

AMENDMENT DETAILS						Authorised for Issue:		BY:		DATE:	
FIRST	DESIGN	DRAWN	CHECK	APPROVED	DATE						
ISSUE	JER	SR	HL	HL	28/04/22						
A	HH	JG	HL	HL	14/02/23						
B	RL	RL	HL	HL	15/11/2023	CUT & FILL, CONTOURS UPDATED					
AMENDMENTS											